



Driving Tours The Mohawk Trail

MOHAWKTRAIL.COM REGION



MASSACHUSETTS
visitma.com

Massachusetts

REGIONAL TOURISM COUNCILS

The 16 Regional Tourism Councils are a rich source of information about **what to see**, **what to do and where to stay**. They will be glad to send you literature or provide helpful advice to plan your trip.

1 Meet Boston

99 High St. Suite 1000
Boston, MA 02110
617-536-4100
888-SeeBoston
FAX: 617-424-7664
www.meetboston.com

2 North of Boston Convention and Visitors Bureau

Maria Miles Visitor Center
PO Box 5193
I-95 Southbound, Exit 90
Salisbury, MA 01952
978-465-6555
FAX: 978-465-6999
www.northofboston.org

3 Greater Merrimack Valley Convention and Visitors Bureau

115 Merrimack St.
Lowell, MA 01853
978-459-6150
www.merrimackvalley.org

4 Southeastern Massachusetts Convention and Visitors Bureau

c/o One South Coast Chamber
25 Elm St., Ste 101
New Bedford, MA 02740
508-999-5231
www.visitsemass.com

5 Plymouth County Convention and Visitors Bureau/See Plymouth

4 North St.
Plymouth, MA 02360
508-747-0100
FAX: 508-747-3118
www.SeePlymouth.com

6 Cape Cod Chamber of Commerce & CVB

5 Patti Page Way
Centerville, MA 02632
508-362-3225
888-33-CapeCod
FAX: 508-362-3698
www.capecodchamber.org

7 Martha's Vineyard Chamber of Commerce

Box 1698
24 Beach Street
Vineyard Haven, MA 02568
508-693-0085
FAX: 508-693-7589
www.mvy.com

8 Nantucket Island Chamber of Commerce

Zero Main St., 2nd Floor
Nantucket, MA 02554
508-228-1700
www.nantucketchamber.org

9 MetroWest Boston Visitors Bureau

860 Worcester Rd.
Framingham, MA 01702
508-434-4433
www.metrowestvisitors.org

Funded, in part, by the
Massachusetts Office
of Travel & Tourism

© 2025
Mohawk Trail Association
2025-2026

10 Johnny Appleseed Trail Association

c/o North Central Massachusetts
Chamber of Commerce
860 South St.
Fitchburg, MA 01420
978-353-7600 chamber office
978-534-2302 visitor center
www.VisitNorthCentral.com
www.appleseed.org

11 Discover Central Massachusetts

311 Main St., Suite 200
Worcester, MA 01608
508-753-1550
www.discovercentralma.org

12 Western Mass/ Greater Springfield Convention and Visitors Bureau

1441 Main St.
Springfield, MA 01103
413-787-1548
FAX: 413-781-4607
www.explorewesternmass.com

13 Hampshire County Tourism and Visitors Bureau

c/o Greater Northampton
Chamber of Commerce
99 Pleasant St.
Northampton, MA 01060
413-584-1900
FAX: 413-584-1934
www.visithampshirecounty.com

14 Franklin County Chamber of Commerce

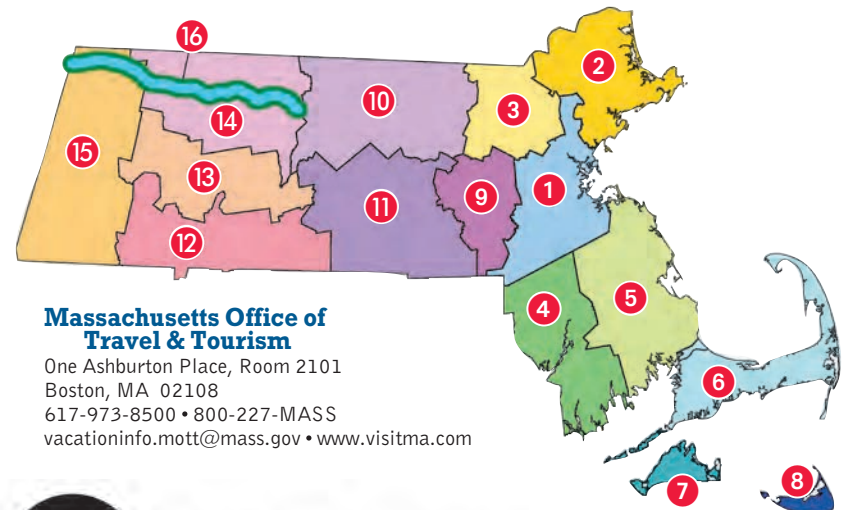

79 Old Main St.
PO Box 6
Deerfield, MA 01342
413-773-5463
www.franklincc.org

15 Berkshire

PO Box 4829
Pittsfield, MA 01201
413-499-1600
www.berkshires.org

16 Mohawk Trail Association

PO Box 1044
North Adams, MA 01247
413-743-8127
FAX: 413-743-8163
www.mohawktrail.com



Massachusetts Office of Travel & Tourism

One Ashburton Place, Room 2101
Boston, MA 02108
617-973-8500 • 800-227-MASS
vacationinfo.mott@mass.gov • www.visitma.com



DRIVING TOUR 1

Mohawk Trail & Savoy State Forest

Approximately 55 miles

Williamstown, the home of **Williams College**, is the starting place for a tour which can cover most of the outstanding features of the northern section of Berkshire County. Located on the Williams College Campus is the **Chapin Library of Rare Books** in Stetson Hall. On permanent display at the Chapin Library are original copies of the Four Founding Documents of the United States. Across Main Street from the Chapin Library, is the **Williams College Museum of Art**, noted for its permanent collection and changing exhibitions that emphasize American art, modern and contemporary art, and non-western art. The college's **Thompson Memorial Chapel**, a Gothic structure built in 1904, is on the north side of Main Street in Williamstown. A series of stained glass windows merit particular attention, especially when viewed from within the chapel.

Continuing west on Main Street is the picturesque **First Congregational Church**. Further along Main Street is the **'62 Center for Theatre and Dance**, which is the summer home of the **Williamstown Theatre Festival**, professional theatre under the direction of Mandy Greenfield (July through August on the Main Stage, Nikos Stage, staged readings, and a Free Theater). Going west on Main Street, the road leads into Field Park, where a faithful reproduction of a 1753 house was built in 1953 for the town's bicentennial. The Milne Memorial Library is located at 1095 Main Street in. On the west side of South Street is the **Sterling and Francine Clark Art Institute**, known for its Impressionist collection, old masters, English silver, prints, and drawings.

Proceeding east on Route 2, one comes to a vast historic mill complex in downtown North Adams. It is the site of **MASS MoCA** which presents art exhibitions, music, dance, theater, and multimedia events. North Adams is also home to the **Fall Foliage Festival and Parade**.

Natural Bridge State Park is located east of North Adams off Route 2 and 8. This natural bridge of white marble was created by the waters of Hudson Brook. A dam on the brook is made from the white marbled quarried on that site.




'62 Center for Theater and Dance
WILLIAMS COLLEGE CAMPUS · WILLIAMSTOWN



Clark Art Institute
WILLIAMSTOWN



Museum of Contemporary Art
NORTH ADAMS



Marble Dam at Natural Bridge
NORTH ADAMS



Vintage Postcard of The Hairpin Turn c.1920
CLARKSBURG

Vermont and northwestern Massachusetts can be seen including Mount Greylock, Mount Prospect and Mount Williams.

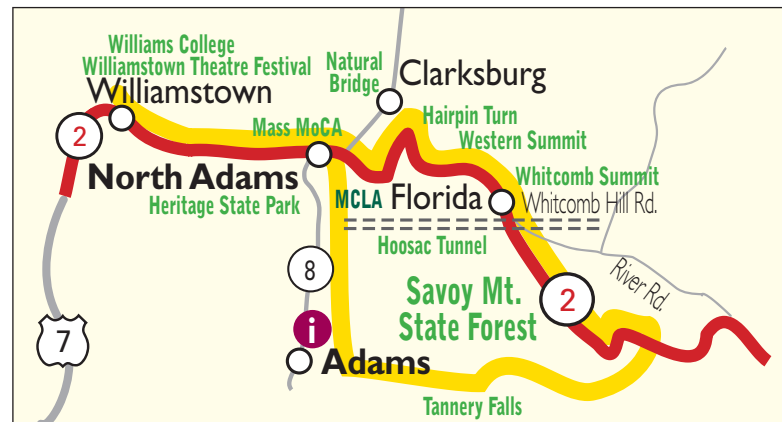
Continuing up the trail, the next stop is **Whitcomb Summit**, the top of the trail. From this elevation, 2,173 feet, one can see far into southern Vermont and New Hampshire. Further along, the trail crosses a bridge and turns sharply to the left. Another road leads to the right. Here the visitor has a choice of three routes; 1. To continue along the trail to Charlemont, Shelburne Falls, and Greenfield; 2. To retrace the route back to North Adams; 3. To turn right away into Savoy Mountain State Forest for a visit to **Tannery Falls**. [NOTE: The road for the 3rd option is temporarily closed]



Tannery Falls
SAVOY

The road out of the Tannery Falls area on the return leg of this Circle Tour leads just northwest of Savoy Center and onto East Road in the town of Adams. East Road paralleling Route 8 to the North leads back to North Adams, and gives a commanding view of Greylock Mountain, towering over Adams, a charming Victorian town with an elegantly restored Main Street.

A must-see is the **Western Gateway Heritage State Park**, located on Route 8 in the center of North Adams. The freight yard district of North Adams has been restored and now houses a variety of contemporary and historical attractions, including an excellent exhibit on the building of the Hoosac Tunnel. To complete the tour, turn left on Route 2 and return to Williamstown.




DRIVING TOUR 2

North Berkshire & Mohawk Trail

Approximately 53 miles



Griffin Hall on the Williams College Campus
WILLIAMSTOWN




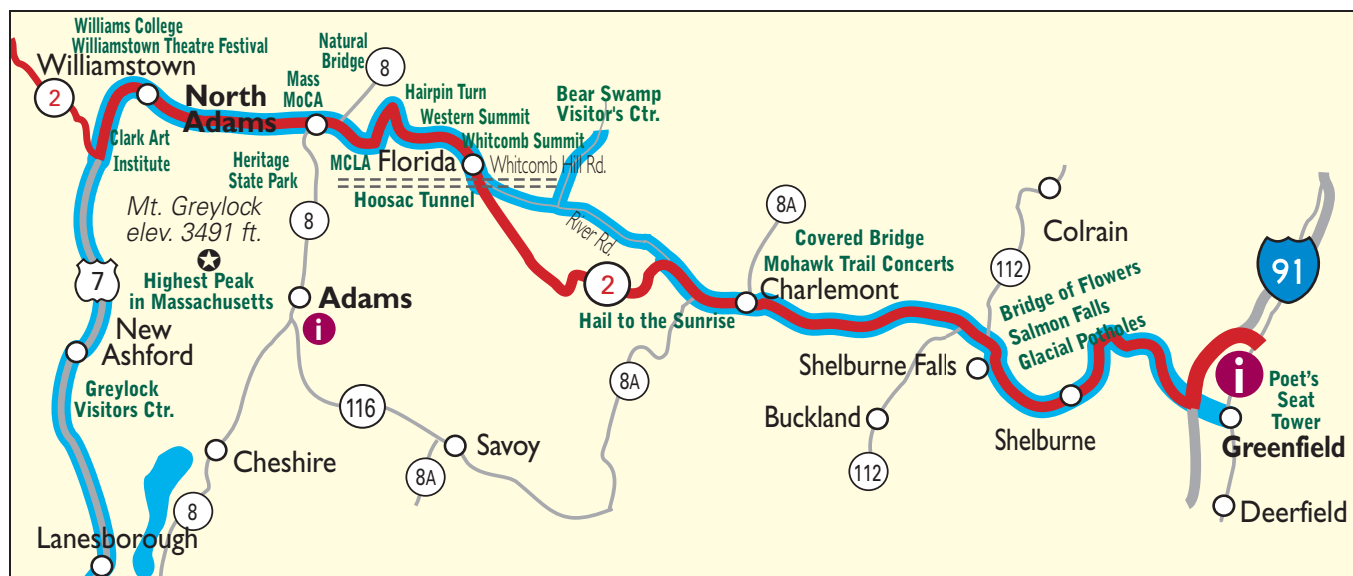
Massachusetts College of Liberal Arts
NORTH ADAMS



The Elk Memorial
FLORIDA

This scenic tour brings you north on Route 7 to **The Mohawk Trail**. Starting in Pittsfield, take Route 7 to Lanesboro, the birth place of humorist, Josh Billings, who is buried in the village cemetery. Continue north on Route 7 to South Williamstown, HISTORIC FIVE CORNERS. Here several walking tours to historic houses are available. Following Route 7 to Williamstown you are now on Route 2, **The Mohawk Trail**, between Williamstown and Greenfield. Starting in Williamstown, which is the home of **Williams College**, **Williamstown Theatre Festival**, **Sterling and Francine Clark Art Institute**, and **Williams College Museum of Art**, this "village beautiful" deserves a tour of its own. Enjoy its many fine shops, craft galleries, and eateries. Continue on Route 2, east to the City of North Adams, where you can visit the **Western Gateway Heritage State Park**, **Natural Bridge State Park**, **MASS MoCA**, **Massachusetts College of Liberal Arts**, and the **North Adams Fall Foliage Festival**. Ascend the Hoosac Mountain Range to the **Hairpin Turn** with its vistas of Mt. Greylock, the Green Mountains and the Hoosac Valley. The trail then rises sharply to the **Western Summit** (called Spirit Mountain by

Native Americans). Travel through the scenic town of Florida to the **Whitcomb Summit**, home of the **Elk Memorial** on the highest point of the Mohawk Trail at 2,200 feet. One quarter mile past the summit, Whitcomb Hill Road leads to the eastern portal of the **Hoosac Tunnel**. Follow this road back down to the Deerfield River. Take a left on River Road until it crosses the railroad tracks. Look here for the eastern portal of the Hoosac Tunnel engineered and completed in 1875 by blasting through five miles of sheer granite. Continue left on River Road to **Bear Swamp Project and Visitor's Center** which has picnic facilities. Retrace River Road and cross the iron bridge over the Deerfield River until the junction of Route 2 at the **Indian Bridge**. Take a right and after a short distance view the famous "**Hail to the Sunrise**" Statue, a memorial to the Mohawk Native Americans, sponsored by The Improved Order of the Redman. Continue easterly on Route 2 to Charlemont. **Mohawk Trail Concerts** are held weekends in July at the acoustically perfect **Charlemont Federated Church**. Route 8A North hosts the 160 foot long **Bissell Covered Bridge** just 600 feet off Route 2. Continue easterly to Shelburne Falls, home of the **Bridge of Flowers**, an old arched trolley bridge transformed into a garden of flowers from spring to fall. Follow signs to **Salmon Falls** and view the **Glacial Potholes** located below Salmon Falls and carved out of rock during the Ice Age. Visit the museum located in the Arms Academy Building. Rejoin Route 2 and proceed to Greenfield, incorporated in 1753. At the time, Greenfield was considered the northernmost frontier before the Canadian border. Visit the **Poet's Seat Tower**, off High Street on Greenfield Mountain. Watch for signs. There is a superb view of the Greenfield Valley from here. Return to Main Street.



Poet's Seat Tower
GREENFIELD

DRIVING TOUR 3


Mt. Greylock & Savoy State Forest

Approximately 33 miles

This scenic tour of northern Berkshire County is on the western edge of the **Mohawk Trail** and starts in the city of North Adams at City Hall, Route 8 and Marshall Street. First visit the vast mill complex on Marshall Street, **MASS MoCA**. MASS MoCA is a major center for the arts and multicultural disciplines featuring performances, educational resources and contemporary art exhibits. Just south of City Hall on Route 8 and Furnace Street is the **Western Gateway Heritage State Park**. This park is located in the old freight yard district. It is part of a statewide system of urban parks. Nineteenth century structures have been renovated to house exhibits, shops, and restaurants. The Visitors Center highlights the rich railroad and industrial heritage of North Adams and the building of the **Hoosac Tunnel**. Exit from Western Gateway Heritage State Park onto Route 2 and taking a left, travel west to Notch Road. A sign shows the entrance to **Mt. Greylock State Reservation**. The reservation is open May through October. It is the highest peak in the Commonwealth of Massachusetts at 3,491 feet. Along the many switchbacks are lookout points that allow the traveler excellent views of Berkshire vistas. At the summit, there is the 90 foot high granite **Veterans Memorial Tower**, a commemoration to all Massachusetts' war dead. On a clear day from the tower's observation platform, you can see Mt. Monadnock, New Hampshire, the Green Mountains in Vermont, the Adirondacks and Catskills in New York, and Mt. Everett in the southern Berkshires. **Bascom Lodge**, at the summit, has food and lodging. Guided hikes, walks, and nature tours are available. Take a southerly route, descending into the town of Lanesborough on Route 7. Turn east on Summer Street in Lanesborough and continue to the village of Berkshire on Route 8. Then take Route 8 north along **Cheshire Lake** with its scenic overlook. Arriving in Adams, a Victorian textile mill town, visit the historic **Quaker Meeting House**, taking a left from Route 8 onto Maple



Massachusetts Museum of Contemporary Art
NORTH ADAMS

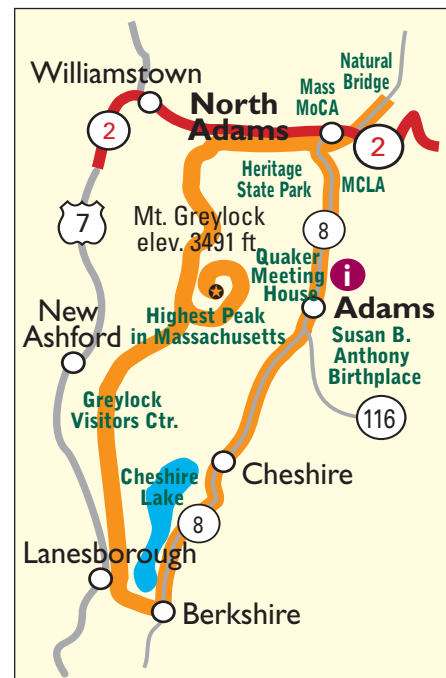


Mt. Greylock War Memorial
ADAMS



Bascom Lodge on Mt. Greylock
ADAMS

Street to the cemetery. The Meeting House is open for tours on Sunday afternoons 1 to 4 p.m. July 3 to Oct. 9. Returning to Route 8 see the plaque on Park Street on the Greylock Credit Union Building which honors **Susan B. Anthony**, who was born in Adams in 1820. A side trip to 67 East Road brings you to the **Susan B. Anthony Birthplace Museum**. Continue north to North Adams, follow signs on Route 8 to **Natural Bridge State Park**. This white marble formation is over 500 million years old. A 30 foot marble bridge spans a 60 foot deep chasm. Unusual flora and fauna are found in this park which is open June to November. Retrace your steps into the city of North Adams. The **Fall Foliage Festival** is held the last weekend in September through the first weekend in October. **North Adams** celebrates the 4th of July with a Fireworks Extravaganza at 9:30pm at Noel Field Rt. 8, North Adams. Downtown North Adams has a unique Main Street, including its three side streets: Marshall, Holden and Eagle




Quaker Meeting House
ADAMS



Susan B. Anthony Birthplace
ADAMS

streets. Explore the small shops, art galleries and eateries. Clustered on the eastern end of Main Street are four churches which give North Adams its moniker, "The Spire City." Also uniquely preserved is the **Mohawk Theater Marquee**, a delightful art deco, 1930s light show.



Mohawk Theatre Marquee
NORTH ADAMS

DRIVING TOUR 4

Mohawk Trail & Pioneer Valley

Approximately 55 miles

This tour at the eastern part of the **Mohawk Trail** begins in Greenfield. Watch an early sunrise from the **Poet's Seat Tower** by driving east on Main Street to High Street, then follow the signs to the Tower. Return to Main Street, Route 2A, go west and turn left on Route 5 which takes you through the meadowlands of the Deerfield and Connecticut Rivers, site of the 1704 Deerfield Massacre. Visit **Historic Deerfield**, a museum village complex of 13 historic houses devoted to the study of the history of Deerfield, the culture of the Connecticut River Valley and the arts in early American life. There are guided tours of the historic houses and the 300 year old village street (admission fee for museum houses). Stop at **Memorial Hall Museum** on Routes 5 and 10 where memorabilia of the 1600's to 1800's from both settlers



Yankee Candle
SOUTH DEERFIELD



Northfield Mt. Center on the Connecticut
NORTHFIELD



Historic Deerfield
DEERFIELD

and Native Americans is exhibited. Follow Route 5 to South Deerfield and you can't miss the **Yankee Candle Village**. Create your own candle or fragrance, visit Santa's Toy Shop & The Bavarian Christmas Village, and shop thousands of candles! Continue south and turn left on Route 116 and follow the signs for **Mt. Sugarloaf State Reservation**. It is the shortest ride to one of the most spectacular views. The observation tower gives an excellent view of the Connecticut River Valley. Return to Route 116, go east to Route 47. This is farmland and along the way you'll find farm stands and places to pick your own fruit and vegetables. Reaching Route 63, go north to the **Fish Hatchery** and **Salmon Ladder** near Montague. Continue north to **Northfield Mt. Recreation & Environmental Center**. Enjoy a 1½ hour interpretive riverboat cruise on the Connecticut River or hike along the twenty-five mile trail system. Picnic areas are available at the Center, along the river across from the Visitors Center, and at Unity Park near Turners Falls Dam and seasonal fishladder. Return on Route 63 to Route 2, the Mohawk Trail; make a right turn going

west. Stop at scenic **French King Bridge** which is 750 feet long, 140 feet above the waters of the Connecticut River. It was built by the same firm that erected the George Washington and Golden Gate Bridges. There is an excellent view of **French King Rock**, allegedly the site that a French officer claimed for the King of France. Continue west on Route 2 to Turners Falls, home of **The Shea Theater**, a restored vaudeville theater offering music and theater events year round. From the bridge enjoy a view of the falls and the fish as they make their upstream journey (visible only in April, May and early June). Continue west on Route 2, turn north on Route 5-10 and travel to Bernardston where **Kringle Candle Company** has a complex

of attractions surrounding its candle store: Pappa Kringle's Toy Shoppe, The Chocolate Cottage and a wedding venue. Return south on Route 5 where the road will take you into Greenfield, back to the starting point. Commemorative plaques of historic events are located all along this tour. Parks and lakes are identified for rest or recreational use.



The Connecticut River at Winter Sunset
MONTAGUE/GREENFIELD

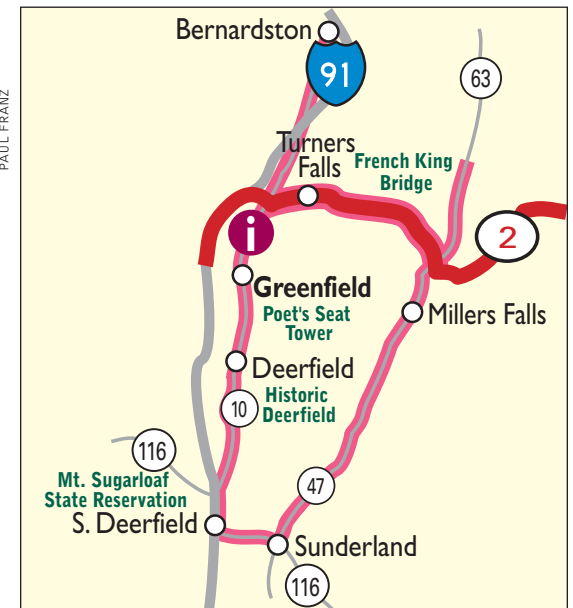


Leavitt-Hovey House, Greenfield Library
GREENFIELD



Motorboat cruises on the Connecticut River
GILL - ERVING

PAUL FRANZ



DRIVING TOUR 5

North Quabbin

Approximately 36 miles

Orange, also known as the Friendly Town, is the starting point for your North Quabbin Adventure! Start at **Trail Head** trailhead.biz in Orange center where you can pick up maps for the entire region as well as supplies and grab a bite at the **Millers River Café** millersrivercafe.com. Take South Main Street/Rte. 122, and you will immediately see **Orange Memorial Park** on your left. Visit the official **Peace Statue of the Commonwealth**, a 12 foot bronze statue of a soldier and a young boy with the inscription "It shall not happen again." It's also the site for the annual New Year's Eve festival **Starry Starry Night**.

Nearby, take a stroll in **Butterfield Park**, then cross over to **The Community Boathouse**, peakexperiences.com/the-boathouse at 25 East River Street. It offers a wide variety of activities and affordable canoe and kayak rentals. The annual **Orange Solstice Riverfest** facebook.com/OrangeSolsticeRiverfest takes place in June on the Millers River featuring arts, crafts, food and music. At dusk floating fire pits are lit, and the boat parade starts, with decorated and illuminated vessels. Another annual event is the **North Quabbin Garlic and Arts**



Community Boathouse
ORANGE

Festival garlicandarts.org in September. Also known as the *festival that stinks*, it celebrates community spirit, agriculture, food, arts, crafts, music and of course garlic!

For more adventure, head down East River Street to Orange Municipal Airport and visit **Jumptown** jumptown.com the oldest skydiving club in the country and take a dive!

In case you brought your four-legged friend, the **North Quabbin Dog Park** is located near the airport. Open dawn to dusk, and at no charge, let your dog play and have fun too! The annual **Yankee Engine-uity Show** cmsgma.com is held in June every year at the airport.



Jumptown
ORANGE MUNICIPAL AIRPORT

Quintessential New Salem awaits your visit! Take Rte. 122 South out of Orange to Rte. 202 towards New Salem. It may be time for refreshments and the **New Salem General Store** offers both freshly made sandwiches and pastries, a variety of beverages, and a covered outside picnic area. The store also hosts the wildly popular **Hilltown Brewfest** hilltownbrewfest.com every September bringing dozens of craft brewers together for a massive tasting.

Continue two miles further on Rte. 202, turn left onto Cooleyville Road (the third with same name), and continue to Hunt Road and the **Quabbin Sky Vineyard**. They offer free wine tastings with wines for sale on site.

Now turn around and backtrack on Rte. 202, and opposite the Country Store, take a right onto North Main Street, and **Historic New Salem Common**. Enjoy the picturesque landscape and farms, or relax



to music and cultural events at the **1794 Meetinghouse** 1794meetinghouse.org. The 1794 Meetinghouse is a beautiful Greek revival building built in 1794 as a church and a public gathering place. Today it is known for offering outstanding musical and cultural programs of wide appeal during the summer. Continue down



1794 Meetinghouse
NEW SALEM

South Main Street, and you will encounter **New Salem Preserves**, an apple orchard with 125-year-old apple trees and an all-organic policy. Check out the overlook view of the Quabbin Reservoir as you head down the road to **Quabbin Gate 25**. The Quabbin is a premier wildlife habitat and human visitor haven,



The Quabbin Reservoir

with 25,000 acres of water surrounded by 81,000 acres of beautiful, protected watershed lands. It is also a birder's paradise. Eagles were returned to the Quabbin in the 1980s, and today they, and a myriad of other birds, live or stop by the reservoir and adjacent land. Head back towards the store and turn right back onto Rte. 202 South then turn right onto Rte. 122 towards **Petersham**. Right after this intersection, make a stop at **Quabbin Gate 30**. The hiking trail from the gate crosses the lovely arched **Keystone Bridge**, built by hand in 1866. From the bridge, a fisherman's trail leads east along the river to the Quabbin Reservoir.

As you get back on Rte. 122, be ready to take a left onto Rte. 32 towards Petersham. The town common welcomes you, and a must visit is the **Petersham Country Store** facebook.com/TheCountryStoreinPetersham. Freshly prepared food made with locally sourced ingredients, eat in or take out. Following Rte. 32 towards Athol, the **Petersham Craft Center and Gallery** is on your left. Find that special gift made by a local artisan or take a class!



Clamber Hill Inn and Restaurant
PETERSHAM

Along Rte. 32, the **Clamber Hill Inn and Restaurant** clamberhill.com is located on your left, opposite the sign for Rte. 101.

They offer overnights, wine and whiskey tastings and a first-class restaurant open Thursday through Saturday.

Just a few miles down the road you will find the **Petersham Curling Club**, one of just three in the entire state petershamcurling.org followed by the Harvard Forest and Fisher Museum. The 3,700 acre forest is operated by Harvard University and has a museum and lectures as well as hiking and cross-country skiing.

Take Rte. 101 towards Phillipston turning left at Petersham Road and enter Phillipston Common with its classic New England charm. Head out of the common on Baldwinville Road towards Patriots Road (Rte. 2A) and stop at the **King Philip Restaurant** kingphillip.com for some hearty fare by the fireside. Turn left onto 2A towards Athol. Be sure to make a stop



Red Apple Farm
PHILLIPSTON

at the **Red Apple Farm** redapplefarm.com by turning right on Highland Ave. The orchard offers a wide variety of produce, baked goods and family events year round.

Continue down 2A into Athol passing the high school. Across the street from the hospital you'll find Bearsden Road that leads to the **Bearsden Conservation Area** with miles of trails crisscrossing 1,000 acres of forest, hills and the Millers River. Reserve one of the rustic cabins for free for a special summer or fall holiday.

Back on Rte. 2A, turn right on Main Street towards Athol center and the **Athol Public Library** athollibrary.org will be on your right. The library is the first LEED Certified library in the country showcasing the region's attention to the environment. Just behind the library is a newly added park and amphitheater. A short drive down the street turn right on Exchange Street and visit the **North Quabbin Visitors Bureau and Visitors Center** facebook.com/NQvisitorBureau at 251 Exchange Street. We have maps and brochures and would love to see you!

Back on Main Street, continue towards Orange, and the **Millers River Environmental Center** and **Alan E. Rich Environmental Park** atholbirdclub.org will be on your right. The center is home to the nationally recognized **Athol Bird and Nature Club** and the park offers access to the Millers River for canoes, kayaks and small



River Rat Race
ATHOL

boats, and is the official starting point for the annual **River Rat Race** riverratrace.com every April. The park also offers great opportunities for birding and hiking.

The **North Quabbin Region** offers over 100,000 acres of permanently conserved land open for public use with hundreds of miles of marked and rated trails, waterways and endless recreational opportunities. It is also the source for many of Worcester and Boston's farm to table restaurants, producing organic meats, dairy, cheese, produce, wine and beer.

For More Information Contact...

1 Berkshires

www.berkshires.org
PO Box 4829, Pittsfield, 413-499-1600

Adams Events

www.exploreadams.com

Sterling & Francine Clark Art Institute

www.clarkart.edu
225 South St., Williamstown, 413-458-2303

Colrain Artisans Studio Tour

www.craftsofcolrain.com

Great Falls Discovery Center

greatfallsdiscoverycenter.org
2 Avenue A, Turners Falls, 413-863-3221

Historic Deerfield

www.historic-deerfield.org
80 Old Main Street
Off Rtes. 5 & 10, Deerfield, 413-775-7214

Old Deerfield Craft Fair

www.deerfield-craft.org, 413-774-7476

Franklin County Chamber of Commerce

www.franklincc.org, 413-773-5463
70 Old Main Street Deerfield

MASS MoCA

www.massmoca.org, 413-MoCA111
1040 Mass MoCA Way, North Adams

Memorial Hall Museum

www.deerfield-ma.org
8 Memorial Street, Deerfield 413-774-3768

Memorial Hall, Shelburne Falls

www.sfmh.org 115 State Street, Bldg 4
51 Bridge St., Shelburne Falls, MA 01370
413-625-3052

Mohawk Trail Concerts

www.mohawktrailconcerts.org
Federated Church, Route 2, Charlemont
413-625-9511

Mohawk Trail State Forest

www.mass.gov/locations/
Mohawk-Trail-State-Forest
175 Mohawk Trail, Route 2, Charlemont
413-339-5504

Mount Greylock State Reservation

[f DCRMountGreylock](http://www.dcrmountgreylock.com)
30 Rockwell Road, Lanesborough
413-499-4262

North Adams Office of Tourism

www.discovernorthadams.com
10 Main Street, North Adams, 413-664-6180
Northfield Mtn. Rec. & Env. Center
800-859-2960

Northfield Mountain

Shea Theater

www.SheaTheater.org
Shelburne Falls Visitors Center
75 Bridge Street
Shelburne Falls, MA 01370
413-625-2544

Susan B. Anthony Birthplace Museum

www.SusanBAnthonyBirthplace.org
67 East Road, Adams, 413-743-7121

Turners Falls

www.turnersfallsriverculture.org
413-230-9910
71 Avenue A, Turners Falls, 413-863-2281

Williamstown Theatre Festival

www.WTFestival.org
1000 Main Street, Williamstown, 413-597-3399

Williamstown Chamber of Commerce

www.destinationwilliamstown.org
84 Spring Street, P.O. Box 357, Williamstown,
413-458-9077

Williams College Museum of Art

<http://wcma.williams.edu>
15 Lawrence Hall Drive, Route 2, Williamstown,
413-597-2429



Hikers reach the summit of Mount Greylock



P.O. Box 1044
North Adams, MA 01247
www.mohawktrail.com
tel 413 743-8127 • fax 413 743-8163

